















# City of Ypsilanti Future Land Use

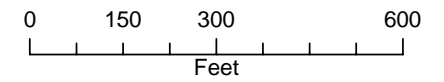
## 1998 Master Plan

### Legend

 Water Street Area

### Future Land Use

-  Single Family
-  Two-Family
-  Medium Density Residential
-  High Density Residential
-  Mixed Residential/Commercial
-  Local Commercial
-  Community Commercial
-  CBD Commercial
-  General Commercial
-  Light Industrial/High Technology
-  Heavy Industrial
-  Mixed Industrial/Commercial
-  Public/Institutional
-  Parks



City of Ypsilanti 1998 Master Plan  
Existing Designations - May 30, 2008

